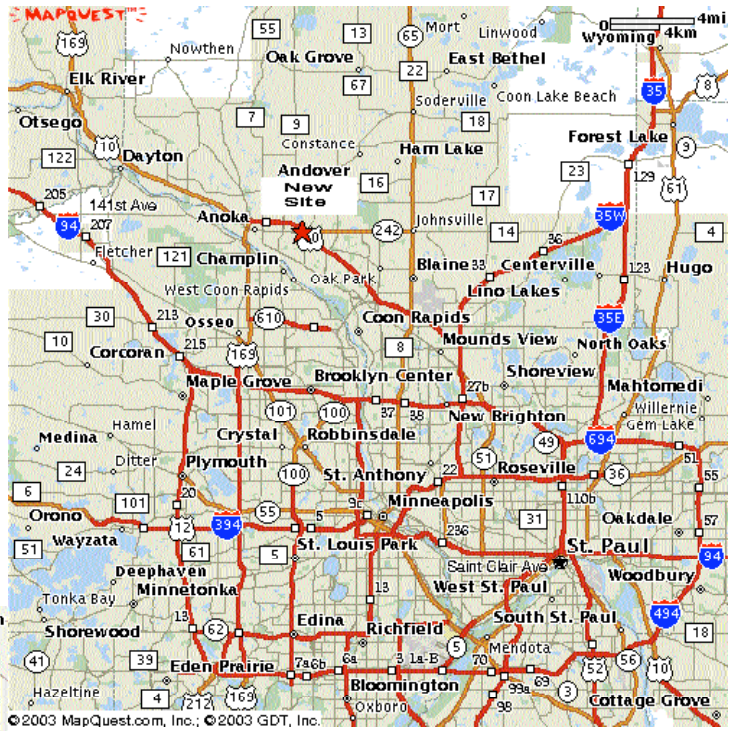
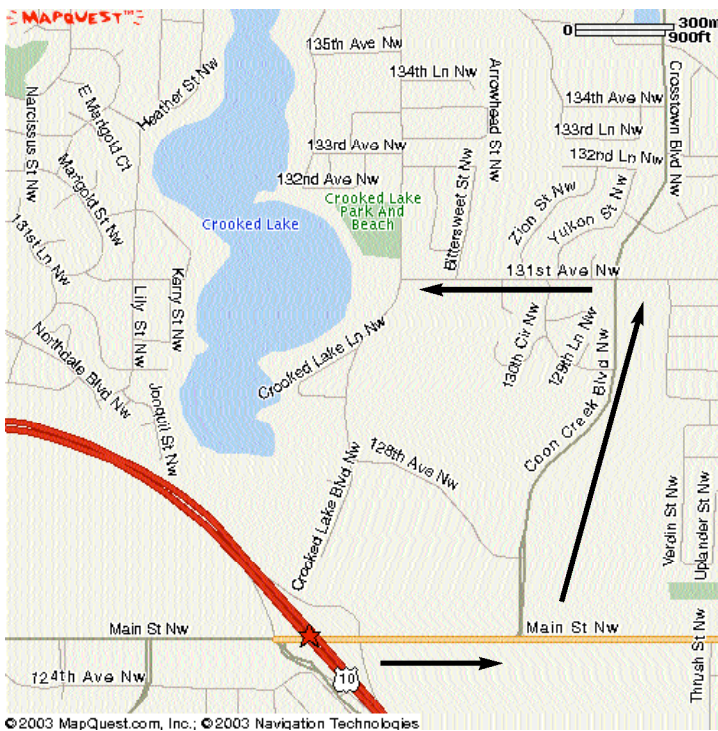


# Directions to Crooked Lake Water Trial Site

The PWDCTC will be hosting the 2006 Water Trials at Crooked Lake Park and Beach in Coon Rapids (almost Anoka).

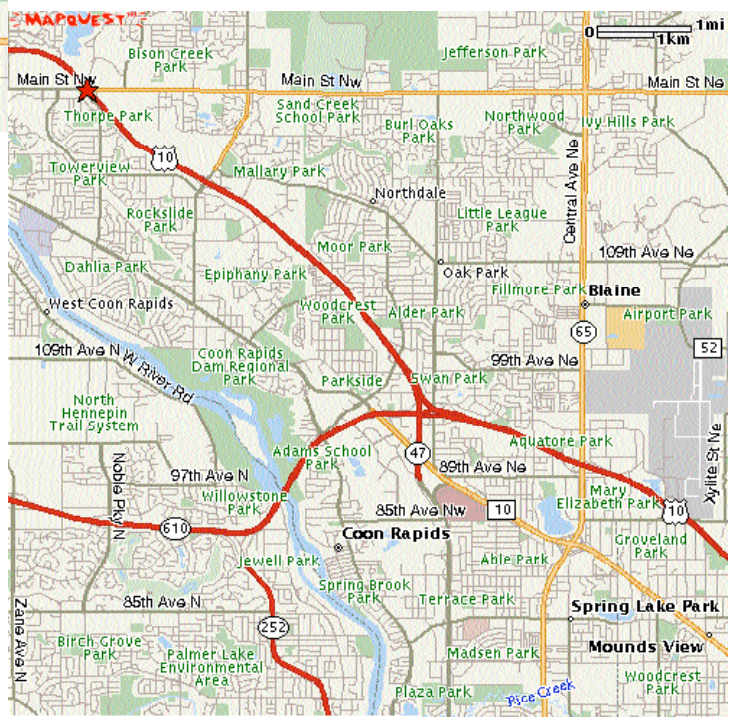
From Highway 10 and Main St (Hwy 242), go east on Main St., north on Coon Creek Blvd, and west on 131st Ave NW. At the T, you will see the park to the Right. See map below.



From St. Paul, take 694 or 35W to Highway 10 and go west to Main Street.

From Minneapolis, take 35W to Highway 10 or go North from 694/94 on 252 to Highway 610 East to Highway 10 West.

From West Suburbs, follow Minneapolis directions or go North on 169 to Highway 10 East to Main Street.



**PWDCTC**  
**2006 Water Trials**  
**July 22**  
**August 28**